



202311220066

11/22/2023 03:47 PM Pages: 1 of 34 Fees: \$236.50  
Skagit County Auditor

SKAGIT COUNTY WASHINGTON  
REAL ESTATE EXCISE TAX

2023 8843

NOV 22 2023

Amount Paid \$ 7837.00

Skagit Co. Treasurer

By Deputy

CT

After recording return to:

Skagit County Farmland Legacy Program  
Skagit County Commissioners Administration Building  
1800 Continental Place  
Mount Vernon WA 98273

208689-CT

### Grant Deed of Conservation Easement

Grantor: **Alexander E. Ball, as his separate property** SKAGIT COUNTY  
 18005 131st Street East Contract # C20230366  
 Bonney Lake, WA 98391 *\* a married person* Page 1 of 34

Grantee: **Skagit County, a political subdivision of the State of Washington**  
 Skagit County Farmland Legacy Program  
 Skagit County Commissioners Administration Building  
 1800 Continental Place  
 Mount Vernon WA 98273

Third-party beneficiaries:  United States, through the US Department of Agriculture  
 State of Washington, through the Recreation and Conservation Office  
 Other: None

Abbreviated Legal Description: Gov. Lot 1 & a ptn of Gov. Lot 2, 18-34-3 E W.M.; a ptn of Gov. Lot 5, 12-34-2 E W.M.; a ptn of Gov. Lots 1&5, 13-34-2 E W.M.; SE ¼ of SW ¼ & S ½ of SE ¼, 7-34-3 E W.M.; NW ¼ of NW ¼, 17-34-3 E W.M.; NW & SW, 15-34-3. See exhibit A for a full legal description.

Assessor's Property Number(s): P20290, P20304, P20306, P22107, P22108, P21201, P21202, P21203, P22092

Size of Protected Property: 254.28 acres Maximum Impervious Surface: 2%

Consideration: \$440,000 Value Ratio: 13%

Property Characterization: predominantly open farmland; see exhibit C for a more complete characterization.

Index of Exhibits: The following exhibits are attached and incorporated into this Easement.

- Exhibit A Legal Description
- Exhibit B Site Map/Plan and Building Envelope
- Exhibit C Property Characterization
- Exhibit D Baseline Documentation
- Exhibit E USDA Rights and Requirements
- Exhibit F RCO Rights and Requirements
- Exhibit G Subordination Agreement

## Grantor Acknowledgements

By initialing below, Grantor explicitly acknowledges that this Easement, in summary:

- D   Prohibits use of the property for any purpose other than agricultural production (more specifically described in section 7).
- B   Prohibits construction of buildings except those explicitly allowed in section 7.3.
- P   Prohibits construction of impervious surface in excess of the amount provided in section 8.3.
- M   Prohibits any division or partition of the property, including the sale of any portion of it, except as explicitly allowed in section 9.
- D   Prohibits adjustment of the property's boundary lines, except as explicitly allowed in section 9.2.

The Grantor also acknowledges receiving \$440,000 in consideration for granting this Easement, as described below.

## Table of Contents

<b>Background and Definitions</b>	11 Access by Public Not Required.....10
1 Grantor and Grantee.....3	12 Notice and Approval.....10
2 Protected Property.....3	13 Dispute Resolution—Grantee’s Remedies11
3 Conservation Values.....3	14 Enforcement—Grantee’s Remedies.....11
<b>Terms and Conditions</b>	15 Costs, Liabilities and Insurance, Taxes, Environmental Compliance, and Indemnification.....13
4 Conveyance and Consideration.....4	16 Extinguishment, Condemnation, and Subsequent Transfer.....15
5 Purpose.....4	17 Amendment.....16
6 Rights Conveyed to Grantee.....4	18 Assignment.....17
7 Permitted Uses and Activities.....5	19 Recording.....17
8 Prohibited Uses and Activities.....7	20 General Provisions.....17
9 Subdivision, Boundary Line Adjustments, and Development Rights.....9	
10 Stewardship.....9	

## Background and Definitions

### 1 Grantor and Grantee

- 1.1 This grant deed of conservation easement (“Easement”) is made by Grantor in favor of Grantee.
- 1.2 The terms “Grantor” and “Grantee,” wherever used in this Easement, and any pronouns used in their place, mean and include, respectively, the above-named Grantor, and its personal representatives, heirs, successors, and assigns, and the above-named Grantee, its personal representatives, successors, and assigns.
- 1.3 The term “Party” means Grantor or Grantee; “the Parties” means Grantor and Grantee together.
- 1.4 Any “third-party beneficiary” indicated on page 1 is a third-party beneficiary to this easement, and has certain rights, including third-party right of enforcement.

### 2 Protected Property

- 2.1 Grantor is the sole owner in fee simple of the real property (the “Protected Property”) in Skagit County, Washington, described in Exhibit A, Legal Description, and shown on Exhibit B, Site Map/Plan. In the event of a conflict between the Legal Description and the Site Map/Plan, the Legal Description should be considered authoritative.
- 2.2 The Protected Property is predominantly open farmland; see Exhibit C, Property Characterization, for a more complete characterization.

### 3 Conservation Values

- 3.1 The Protected Property is of significant agricultural value to Grantor, the people of Skagit County, and the people of the State of Washington. The “Conservation Values” include protection of agricultural productivity and protection of prime and important agricultural soils.
- 3.2 The specific Conservation Values and characteristics of the Protected Property are documented in an inventory of relevant features of the Protected Property, attached as Exhibit C, Property Characterization, and Exhibit D, Baseline Documentation. The Baseline Documentation consists of reports, maps, photographs, and other documentation that provide, collectively, an accurate representation of the Protected Property at the time of this grant of Easement and that is intended to serve as an objective information baseline for monitoring compliance with the terms of this Easement.
- 3.3 Grantor, as owner of the Protected Property, has the right to protect and preserve the Conservation Values of the Protected Property, and desires to transfer such rights to Grantee in perpetuity.

## Terms and Conditions

### 4 Conveyance and Consideration

- 4.1 For the reasons stated above, in consideration of the mutual covenants, terms, conditions, and restrictions contained herein, Grantor hereby grants, conveys, and warrants to Grantee a conservation easement in perpetuity over the Protected Property, consisting of the rights in the Protected Property, hereinafter enumerated, subject only to the restrictions contained in this Easement.
- 4.2 This conveyance is of an interest in real property under the provisions of RCW 64.04.130 and RCW 84.34.210, subject only to the mutual covenants, terms, conditions, and restrictions set forth in this Easement and to title matters of record as of the effective date of this Easement.
- 4.3 Grantor expressly intends that this Easement run with the land and that this Easement be binding upon Grantor's personal representatives, heirs, successors, and assigns in perpetuity.

### 5 Purpose

- 5.1 It is the Purpose of this Easement (the "Purpose"):
- (a) to ensure that the Protected Property will be retained forever for agricultural productivity and use;
  - (b) to ensure no net loss of agricultural lands;
  - (c) to protect prime and important agricultural soils; and
  - (d) to prevent any use of, or activity on, the Protected Property that will significantly impair or interfere with its agricultural values, character, use or utility.
- 5.2 Grantor intends that this Easement will confine the use of, or activity on, the Protected Property to such uses and activities that are consistent with the Purpose and terms of this Easement.
- 5.3 The Parties intend that this Easement be interpreted in a manner consistent with the Purpose.

### 6 Rights Conveyed to Grantee

To accomplish the Purpose of this Easement, Grantor conveys the following rights to Grantee:

- 6.1 **Protection:** To preserve and protect in perpetuity, and to enhance by mutual agreement, the Conservation Values of the Protected Property.
- 6.2 **Access for Monitoring and Enforcement:**
- (a) To enter the Protected Property annually, upon prior written notice to Grantor, for the purpose of (a) identifying the current uses and practices on the Protected Property and the condition of the Protected Property, and (b) monitoring the uses and activities on the Protected Property to determine whether they are consistent with this Easement.

(b) To enter the Protected Property at such other reasonable times as are necessary if Grantee has a reason to believe that a violation of the Easement is occurring or has occurred, for the purpose of identifying, mitigating, or terminating the violation and otherwise enforcing the provisions of this Easement. Entry must be after prior reasonable notice to Grantor, and Grantee may not in any case unreasonably interfere with Grantor's use and quiet enjoyment of the Protected Property.

(c) To enter upon the Protected Property, at a mutually agreeable date and time and upon prior notice to Grantor, to inspect the Protected Property after major natural events occur, such as fires, windstorms, and floods.

6.3 **Development Rights:** To prevent development of the Protected Property, Grantor hereby grants to Grantee all development rights and the Parties agree that such rights may not be used on or transferred off of the Protected Property as it now or later may be bounded or described, or to any other property adjacent or otherwise, or used for the purpose of calculating permissible lot yield or density of the Protected Property or any other property.

6.4 **Injunction and Restoration:** To enjoin any use of, or activity on, the Protected Property that is inconsistent with the Purpose of this Easement, including trespasses by members of the public, and to require, or to otherwise cause, restoration of such areas or features of the Protected Property as may be damaged by uses or activities inconsistent with the provisions of this Easement, all in accordance with section 14, Enforcement—Grantee's Remedies.

6.5 **Enforcement:** To enforce the terms of this Easement, consistent with section 14, Enforcement—Grantee's Remedies.

6.6 **Assignment:** To assign, convey, or otherwise transfer Grantee's interest in the Protected Property in accordance with section 18, Assignment.

## 7 Permitted Uses and Activities

7.1 Grantor reserves for itself and its personal representatives, heirs, successors and assigns, all rights accruing from ownership of the Protected Property, including the right to engage in, permit, or invite others to engage in, any use of, or activity on, the Protected Property that is not inconsistent with the Purpose of the Easement and that is not specifically prohibited or otherwise limited by this Easement. Without limiting the generality of this paragraph, Grantor specifically reserves for itself and its personal representatives, heirs, successors, and assigns, the following uses and activities, which are limited in the manner provided below.

### 7.2 Retained Uses:

(a) **Agricultural:** Grantor retains the right to use the Protected Property for agricultural production, or to permit others to use the Protected Property for agricultural production, in accordance with applicable law. For the purpose of this paragraph, "agricultural production" means the production, processing, storage, or retail marketing of crops, livestock, and livestock products, including but not limited to, crops commonly found in the community surrounding the Protected Property; field crops; fruits; vegetables; horticultural specialties; livestock and livestock products; timber, wood and other wood products derived from trees; and aquatic plants and animals and their byproducts.

- (b) **Recreational:** Subject to the limitations of subsection 8.9, Grantor retains the right to use the Protected Property for lawful recreational uses, including, but not limited to, hunting and fishing and other undeveloped recreational use, to the extent that the recreational use does not interfere with the Purpose and terms of this Easement, and maintains the primacy of, and remains subordinate to, the farmland character and use of the Protected Property.

7.3 **Construction of Buildings and Improvements:** Except as otherwise specifically provided for in this Easement, Grantor may construct, reconstruct, or otherwise improve the Protected Property only as provided below.

- (a) **Approval and notice required.** Construction of the following improvements is allowed only within the Building Envelope(s) identified on the map in Exhibit B, only with approval of Grantee as provided for in section 12.4, and only when consistent with the impervious surface limitations in section 8.3. The Site Plan and Building Envelope are synonymous unless otherwise noted in Exhibit B.
- (1) **New Agricultural Structures:** An agricultural structure that is an integral part of the farm operation.
  - (2) **Farmworker Housing:** Temporary placement of additional farmworker housing.
  - (3) **Ancillary Improvements:** Other improvements, including but not limited to small-scale facilities, including solar and wind generators for the generation and transmission of electrical power to support the agricultural uses on the Protected Property.
- (b) **Notice required.** Construction of the following improvements is allowed only when Grantor provides notice to Grantee in compliance with section 12, Notice, prior to undertaking any construction, reconstruction, or other improvement on the Protected Property.
- (1) **Existing Agricultural Structures and Improvements:** Agricultural structures and improvements existing as of the Effective Date of this Easement and shown on Exhibit B may be repaired, reasonably enlarged, and replaced at their locations as shown on Exhibit B and only when consistent with the impervious surface limitations in subsection 8.3.
  - (2) **Fences:** Existing fences may be repaired and replaced, and new fences may be built on the Protected Property, for purposes of reasonable and customary management and protection of crops, livestock, and wildlife.
  - (3) **Utility Services and Septic Systems:** Wires, lines, pipes, cables or other facilities providing electrical, gas, water, sewer, communications, or other utility services to the improvements permitted under this Easement may be installed, maintained, repaired, removed, relocated, and replaced, and Grantor may grant easements over and under the Protected Property for such purposes. Septic or other underground sanitary systems serving the improvements permitted under this Easement may be installed, maintained, repaired, or improved.

7.4 **Roads and Paving.** Grantor may maintain, renovate, expand, or replace roads or construct new roads that may be reasonably necessary and incidental to carrying out permitted uses and activities on the Protected Property. Any road paved or otherwise covered with concrete, asphalt, or any other impervious paving material is subject to the impervious surface limitations in subsection 8.3.

- 7.5 **Composting, Use, and Storage of Agricultural Wastes or other Waste Materials:** Grantor may compost, use, and store agricultural waste and byproducts on the Protected Property, consistent with the Purpose of this Easement. Any such waste may be stored only temporarily and must be stored in appropriate containment and removed at reasonable intervals and in compliance with applicable federal, state, and local laws. Any storage facilities are subject to the impervious surface limitations in subsection 8.3.
- 7.6 **Drainage Structures:** Grantor may construct and maintain drainage structures, including ditches, tubes, pipes, pumps, gates, or other facilities and appurtenances for enhancement of drainage systems in support of uses and activities permitted under this Easement. Grantor may not materially impair the natural course of the surface water drainage or runoff flowing over the Protected Property. Grantor must preserve existing natural watercourses in their natural state.
- 7.7 **Creation of Mortgage Liens:** Grantor may create consensual liens, whether by mortgage, deed of trust, or otherwise, for the purpose of indebtedness of Grantor, so long as such liens remain subordinate to this Easement.
- 7.8 **Emergencies:** Grantor may undertake other activities necessary to protect public health or safety or prevent significant property damage on the Protected Property, or that are actively required by and subject to compulsion of any governmental agency with authority to require such activity. Any such activity must avoid interference with the Conservation Values of the Protected Property, or, if avoidance is not possible, minimize interference as much as possible.

## 8 Prohibited Uses and Activities

- 8.1 **General:** Any use of, or activity on, the Protected Property inconsistent with the Purpose of this Easement is prohibited, and Grantor acknowledges and agrees that it will not conduct, engage in, or permit any such use or activity. Without limiting the generality of this subsection, the following uses of, or activities on, the Protected Property, though not an exhaustive list, are inconsistent with the Conservation Values and the Purpose of this Easement and are prohibited, except as permitted in section 7, Permitted Uses and Activities.
- 8.2 **Construction:** The placement or construction of any buildings, structures, or other improvements of any kind is prohibited, except as permitted in section 7.3.
- 8.3 **Impervious Surface:**
- (a) The total area covered by impervious surface is limited to the percentage of the Protected Property shown on page 1, inclusive of any and all impervious surfaces established prior to this Easement and the addition of any and all creation of impervious surfaces on any portion of the Protected Property.
  - (b) Minor unenclosed agricultural improvements such as corrals, hayracks, headgates, fences, ditches, culverts, stock tanks, or other minor agricultural structures do not count against this total impervious surface limit.

- (c) "Impervious surface" means hard surface areas that either prevent or retard the entry of water into the soil mantle as under natural conditions before development or that cause water to run off the surface in greater quantities or at an increased rate of flow from the flow present under natural conditions before development. Impervious surfaces include, but are not limited to, roofs, walkways, patios, driveways, parking lots, storage areas, areas that are paved, graveled or made of packed or oiled earthen materials, or other surfaces that similarly impede the natural infiltration of surface and storm water. Impervious surfaces do not include an open uncovered flow control or storage area or water quality treatment facility, provided that the construction and maintenance of such area or facility is consistent with the Purpose and terms of this Easement.
- 8.4 **Commercial Signs:** The placement of commercial signs, billboards, or other advertising material on the Protected Property is prohibited except in connection with the onsite sale of agricultural products or the sale or lease of the Protected Property or to state the conditions of access to the Protected Property.
- 8.5 **Erosion or Water Pollution:** Any use or activity that causes or is likely to cause significant soil degradation or erosion or significant pollution of any surface or subsurface waters is prohibited, including the use of manure lagoons or disposal of wastewater in manners inconsistent with the terms of this Easement.
- 8.6 **Kennels:** Kennels as defined in the Skagit County zoning code are prohibited.
- 8.7 **Mining:** The exploration for, or development and extraction of, minerals and hydrocarbons on or below the surface of the Protected Property is prohibited. The extraction of rock, dirt, sand, and gravel is permitted only if removal of such material is necessary to carry out other permitted activities on the Protected Property, and is limited to no more than one acre total of the Protected Property, and will not interfere with the Conservation Values of the Protected Property. Grantor must use all practical means to mitigate any adverse effect on the Conservation Values of the Protected Property in carrying out any permitted extraction activities, and upon completion of those activities, Grantor must promptly restore any affected portion of the Protected Property as nearly as possible to its prior condition.
- 8.8 **Motorized vehicles:** Grantor may not use motorized vehicles on the Protected Property or grant permission for such use except as necessary in the accomplishment of the agricultural, forestry, habitat management, law enforcement and public safety, or other permitted uses of the Protected Property. No use of motorized vehicles may create impacts that are detrimental to the productivity of the soils on the Protected Property and the purposes of this Conservation Easement.
- 8.9 **Recreation:** The following forms of recreation are prohibited on the Protected Property: golf courses; commercial use of motorized or mechanized recreational vehicles such as motorcycles, snowmobiles, and dune buggies; commercial overnight camping; athletic fields; use of the property for any commercial public recreation; and other developed recreational use of the property that requires special buildings, structures, or facilities.



- 8.10 **Waste and Hazardous Substances:** Except as expressly permitted in section 7, the disposal or storage of rubbish, garbage, debris, vehicles, abandoned equipment, parts thereof, or other unsightly, offensive, or hazardous waste, or hazardous substances on the Protected Property is prohibited. "Hazardous substances" means mean any substances, materials, or wastes that are hazardous, toxic, dangerous, or harmful or are designated as, or contain components that are, or are designated as, hazardous, toxic, dangerous, or harmful, or that are subject to regulation as hazardous, toxic, dangerous, or harmful or as a pollutant by any federal, state, or local law, regulation, statute, or ordinance, including, but not limited to, petroleum or any petroleum product, but does not include biosolids, herbicides, pesticides, rodenticides, insecticides, and fertilizers that may be legally used on the Protected Property.
- 8.11 **Alteration of Wetlands and Watercourses:** The draining, filling, dredging, ditching, or diking of wetland areas or any other action that would reduce the wetland area is prohibited, except as necessary to maintain existing drains consistent with the Purpose of this Easement and permitted by applicable law.
- 8.12 **Water Rights:** Grantor may not transfer, encumber, sell, lease, or otherwise separate any water rights historically used on or otherwise appurtenant to the Protected Property or change the historic use of such water rights without the approval of Grantee as provided for in section 12. Grantor may not abandon or allow the abandonment of, by action or inaction, any of the water rights without the permission of Grantee.

## 9 Subdivision, Boundary Line Adjustments, and Development Rights

- 9.1 The legal or de facto division, subdivision, platting, partitioning, or planned unit development of the Protected Property is prohibited.
- (a) Legally created lots of record existing at the time of recording of this Easement may be conveyed separately but no other tracts of land may be alienated into separate ownership. Such conveyance is not permissible until an amendment to this Easement is recorded that addresses allocation of impervious surface and water rights and any other issues affecting the purposes of the Easement arising out of the conveyance or division of ownership.
- (b) Grantee may not unreasonably withhold consent for such an amendment.
- 9.2 The boundary line adjustment of any lot, parcel, or tract that is encumbered, wholly or partially, by this Conservation Easement may only be permitted by amendment of this Conservation Easement per section 17. Grantee may withhold consent for such an amendment for any reason.
- 9.3 The boundary of the Protected Property may only be changed by amendment of this Conservation Easement per section 17. Grantee may withhold consent for such an amendment for any reason.
- 9.4 Grantor may not exercise its development rights in the Protected Property, transfer such development rights to any other portion of the Protected Property as it is now or hereafter may be bounded or described or to any other property adjacent to the Protected Property or otherwise, nor use such development rights or the area of the Protected Property for the purpose of calculating permissible lot yield of the Protected Property or any other property.

## 10 Stewardship

Grantor agrees to maintain the Protected Property for long-term agricultural productivity. No activities violating sound agricultural soil and water conservation management practices are permitted. Enrollment in form updated 11/17/2015

federal, state, or local programs that benefit soil conservation are allowed. All agricultural operations must be conducted in accordance with applicable law.

## 11 Access by Public Not Required

This Easement does not provide, and may not be construed as providing, access to the general public to any portion of the Protected Property.

## 12 Notice and Approval

- 12.1 **Purpose of notice:** The purpose of requiring Grantor to notify Grantee prior to undertaking these permitted uses and activities is to afford Grantee an adequate opportunity to ensure that the use or activity in question is designed and carried out in a manner consistent with the Purpose and terms of this Easement.
- 12.2 **When is notice required?** Grantor must notify Grantee and any Beneficiary in writing before:
- (a) Construction of any buildings, structures, or improvements as required under section 7.3, at the time of permit application or pre-application;
  - (b) Grading activities requiring a permit from Skagit County, at the time of permit application;
  - (c) Transferring any interest in all or a portion of the Protected Property (as required under section 16.4), at least 45 days prior to the date of such transfer.
- 12.3 **What must the notice contain?** The notice must describe the nature, scope, design, location, timetable, and any other material aspect of the proposed use or activity in sufficient detail to permit Grantee to make an informed judgment as to its consistency with the Purpose of this Easement.
- 12.4 **Approval:** Where approval by (or consent of) Grantee is required, the Grantee must approve or deny in writing within 30 days of receipt of the written notice, and such approval may not be unreasonably withheld. Grantee's approval may include reasonable conditions that, if satisfied, would ensure that the proposed use or activity would not be inconsistent with the Purpose of this Easement. Failure by the Grantee to approve or deny within the time provided creates a presumption of approval. Whenever approval of the Grantee is required, approval of any Beneficiary is also required.
- 12.5 **Optional Consultation:** If Grantor is unsure whether a proposed use or activity is prohibited by this Easement, Grantor may consult Grantee by providing Grantee a written notice describing the nature, scope, design, location, timetable, and any other material aspect of the proposed use or activity in sufficient detail to permit Grantee to make an informed judgment as to the consistency with the Purpose of this Easement and to provide comments thereon to Grantor for the Purpose of this Easement only. This paragraph does not itself impose a requirement of prior approval of the activity described in any such notice; however, if Grantee does not provide written objections within 30 days after Grantee's receipt of Grantor's notice, Grantee is deemed to have approved the proposed use or activity.
- 12.6 **Addresses:** Any notice, demand, request, consent, approval, or communication that either party desires or is required to give to the other must be in writing and either served personally or sent by first class certified mail, postage prepaid, to the addresses of Grantor and Grantee noted on page 1, or other address as either party designates by written notice to the other. Notices must also be sent to any other third-party beneficiary identified on page 1 to the addresses specified in the relevant exhibits.

### 13 Dispute Resolution—Grantee's Remedies

- 13.1 **Preventive Discussions:** Grantor and Grantee will promptly give the other notice of problems or concerns arising in connection with the other's actions under this Easement or the use of or activities or conditions on the Protected Property, and will meet as needed, but no later than 15 days after receipt of a written request for a meeting.
- 13.2 **Optional Alternative Dispute Resolution:** If a dispute is not resolved through preventative discussions, Grantor and Grantee may by mutual agreement submit the matter to mediation or arbitration upon such rules of mediation or arbitration as Grantor and Grantee may agree.

### 14 Enforcement—Grantee's Remedies

- 14.1 **Notice of Violation:** If Grantee determines that Grantor is in violation of the terms of this Easement or that a violation is threatened, Grantee may give written notice to Grantor of such violation and demand corrective action sufficient to cure the violation and, where the violation involves injury to the Protected Property resulting from any use or activity inconsistent with the Purpose of this Easement, to restore the portion of the Protected Property so injured to its prior condition in accordance with a plan approved by Grantee.
- 14.2 **Grantor's Failure to Cure:** Grantee may bring an action as provided in section 14.3 if Grantor:
- (a) Fails to cure the violation within 30 days after receipt of a notice of violation from Grantee; or
  - (b) Under circumstances where the violation cannot reasonably be cured within a 30-day period, fails to begin curing the violation within the 30-day period and fails to continue diligently to cure such violation until finally cured.
- 14.3 **Grantee's Action:**
- (a) **Injunctive Relief:** Grantee may bring an action at law or in equity in a court having jurisdiction to enforce the terms of this Easement:
    - (1) To enjoin the violation, ex parte as necessary, by temporary or permanent injunction; and
    - (2) To require the restoration of the Protected Property to the condition that existed prior to any such injury.
  - (b) **Damages:** Grantee is entitled to recover damages for violation of the terms of this Easement or injury to any Conservation Values protected by this Easement, including, without limitation, damages for the loss of Conservation Values. Without limiting Grantor's liability in any way, Grantee, in its sole discretion, may apply any damages recovered to the cost of undertaking corrective or restoration action on the Protected Property.
- 14.4 **Emergency Enforcement:** If Grantee, in its sole discretion, determines that circumstances require immediate action to prevent or mitigate significant damage to the Conservation Values of the Protected Property, Grantee may pursue its remedies under this section without prior notice to Grantor or without waiting for the period provided for cure to expire.

- 14.5 **Scope of Relief:** Grantee's rights under this section apply equally in the event of either actual or threatened violations of the terms of this Easement. Grantor agrees that Grantee's remedies at law for any violation of the terms of this Easement are inadequate and that Grantee is entitled to the injunctive relief described in this section, both prohibitive and mandatory, in addition to such other relief to which Grantee may be entitled, including specific performance of the terms of this Easement, without the necessity of providing either actual damages or the inadequacy of otherwise available legal remedies. Grantee's remedies described in this section are cumulative and in addition to all remedies now or hereafter existing at law or in equity.
- 14.6 **Costs of Enforcement:** In the event Grantee must enforce the terms of this Easement, Grantor must pay the costs of restoration necessitated by acts or omissions of Grantor, its agents, employees, contractors, family members, invitees, or licensees in violation of the terms of this Easement and Grantee's reasonable enforcement expenses, including attorneys' and consultants' fees, must be paid by Grantor or those of its personal representatives, heirs, successors, or assigns, against whom a judgment is entered. In the event that Grantee secures redress for an Easement violation without initiating or completing a judicial proceeding, the costs of such restoration and Grantee's reasonable expenses must be paid by Grantor and those of its personal representatives, heirs, successors, or assigns who are otherwise determined to be responsible for the unauthorized use or activity.
- 14.7 **Grantee's Discretion:** Grantee acknowledges its commitment to protect the Purpose of the Easement. Enforcement of the terms of the Easement is at the discretion of Grantee, and any forbearance by Grantee to exercise its rights under this Easement in the event of any breach of any terms of this Easement by Grantor, its agents, employees, contractors, family members, invitees, or licensees must not be deemed or construed to be a waiver by Grantee of such term or any of Grantee's rights under this Easement. No delay or omission by Grantee in the exercise of any right or remedy upon any breach by Grantor may impair such right or remedy or be construed as a waiver of such term or any of Grantee's rights under this Easement. No grant by Grantee in its governmental or regulatory capacity of any building permit, grading permit, land use approval, or other development approval may be deemed or construed to be a waiver of any term or any of Grantee's rights under this Easement.
- 14.8 **Waiver of Certain Defenses:** Grantor acknowledges that it has carefully reviewed this Easement and has consulted with and been advised by counsel of its terms and requirements. In full knowledge of the provisions of this Easement, Grantor hereby waives any claim or defense it may have against Grantee or its successors or assigns under or pertaining to this Easement based upon waiver, laches, estoppel, or prescription; except to the extent the defense is based upon an approval or deemed approval by Grantee pursuant to section 12 of this Easement. Except for the foregoing, Grantor specifically retains any and all rights it has under the law as owner of the Protected Property, including but not limited to the right to make claims against Grantee for any breach by Grantee of the terms of this Easement.

- 14.9 **Acts Beyond Grantor's Control:** Nothing contained in this Easement may be construed to entitle Grantee to bring any action against Grantor to abate, correct, or restore any condition on the Protected Property or to recover damages for any injury to or change in the Protected Property resulting from causes beyond Grantor's control, including, without limitation, natural changes, fire, flood, storm, earth movement or climate change, or from acts of trespassers, that Grantor could not reasonably have anticipated or prevented or from any prudent action taken by Grantor under emergency conditions to prevent, abate, or mitigate significant injury to the Protected Property resulting from such causes. In the event the terms of this Easement are violated by acts of trespassers that Grantors could not reasonably have anticipated or prevented, Grantor agrees, at Grantee's option, to join in any suit, to assign its right of action to Grantee, or to appoint Grantee its attorney in fact, for the purpose of pursuing enforcement action against the responsible parties.
- 14.10 **Compliance Certificates:** Upon request by Grantor, Grantee must within 30 days execute and deliver to Grantor, or to any party designated by Grantor, any document, including a certificate, that certifies, to the best of Grantee's knowledge, Grantor's compliance or lack of compliance with any obligation of Grantor contained in this Easement and otherwise evidences the status of this Easement. Such certification must be limited to the condition of the Protected Property as of Grantee's most recent inspection. If Grantor requests more current documentation, Grantee may conduct an inspection, at Grantor's expense, within 30 days of receipt of Grantor's written request.

## 15 **Costs, Liabilities and Insurance, Taxes, Environmental Compliance, and Indemnification**

- 15.1 **Costs, Legal Requirements, Liabilities, and Insurance:** Grantor retains all responsibilities and will bear all costs and liabilities of any kind related to the ownership, operation, upkeep, and maintenance of the Protected Property, including the maintenance of adequate liability insurance coverage. Grantor remains solely responsible for obtaining any applicable governmental permits and approval for any construction or other activity or use permitted by this Easement, and any such construction or other activity or use must be undertaken in accordance with all applicable federal, state, and local laws, regulations, and requirements. Grantor will prevent the perfection of any liens against the Protected Property arising out of any work performed for, material furnished to, or obligations incurred by Grantor; provided that the Protected Property must be deemed to be free of such liens if Grantor is diligently challenging the application of such liens to the Protected Property.
- 15.2 **Taxes:** Grantor must pay before delinquency or file timely appeal of all taxes, assessments, fees, charges of whatever description levied on or assessed against the Protected Property by competent authority (collectively "taxes"), including any taxes imposed upon, or incurred as a result of, this Easement, and must furnish Grantee with satisfactory evidence of payment upon request. If Grantor fails to pay any taxes when due, Grantee is authorized, but in no event obligated, to make or advance such payment of taxes upon three days prior written notice to Grantor, in accordance with any bill, statement, or estimate procured from the appropriate authority, without inquiry into the validity of the taxes or the accuracy of the bill, statement, or estimate, and the obligation created by such payment will bear interest until paid by Grantor at the maximum rate allowed by law.
- 15.3 **Representations and Warranties:** Grantor represents and warrants that, after reasonable investigation and to the best of Grantor's knowledge:
- (a) Grantor and the Protected Property are in compliance with all federal, state, and local laws, regulations, and requirements applicable to the Protected Property and its use;

- (b) There has been no release, dumping, burying, abandonment or migration from off-site on the Protected Property of any substances, materials, or wastes that are hazardous, toxic, dangerous, or harmful or are designated as, or contain components that are, or are designated as, hazardous, toxic, dangerous, or harmful and/or that are subject to regulation as hazardous, toxic, dangerous, or harmful in violation of any federal, state or local law, regulation, statute, or ordinance;
- (c) Neither Grantor nor Grantor's predecessors in interest have disposed of any hazardous substances off-site, nor have they disposed of substances at sites designated or proposed to be designated as federal Superfund (42 U.S.C. § 9601 et seq.) or state Model Toxics Control Act (RCW 70.105D.010 et seq.) ("MTCA") sites; and
- (d) There is no pending or threatened litigation affecting the Protected Property or any portion of the Protected Property that will materially impair the Conservation Values of any portion of the Protected Property. No civil or criminal proceedings have been instigated or are pending against Grantor or its predecessors by government agencies or third parties arising out of alleged violations of environmental laws, and Grantor has not received any notices of violation, penalties, claims, demand letters, or other notifications relating to a breach of environmental laws.
- 15.4 **Environmental Warranty:** Grantor warrants that the Protected Property is in compliance with, and will remain in compliance with, all applicable Environmental Laws. Grantor warrants that there are no notices by any governmental authority of any violation or alleged violation of, non-compliance or alleged non-compliance with or any liability under any environmental law relating to the operations or conditions of the Protected Property. Grantor further warrants that he has no actual knowledge of a release or threatened release of Hazardous Materials.

Moreover, Grantor hereby promises to hold harmless and indemnify the Grantee (and any other third-party beneficiary with property interest) against all litigation, claims, demands, penalties and damages, including reasonable attorney's fees, arising from or connected with the release or threatened release of any Hazardous Materials on, at, beneath or from the Protected Property, or arising from or connected with a violation of any Environmental Laws by Grantor or any other prior owner of the Protected Property. Grantor's indemnification obligation shall not be affected by any authorizations provided by Grantee or the United States to Grantor with respect to the Protected Property or any restoration activities carried out by Grantee at the Protected Property; provided, however, that Grantee shall be responsible for any Hazardous Materials contributed after this date to the Protected Property by Grantee.

"Environmental Law" or "Environmental Laws" means any and all Federal, state, local or municipal laws, rules, orders, regulations, statutes, ordinances, codes, guidelines, policies or requirements of any governmental authority regulating or imposing standards of liability or standards of conduct (including common law) concerning air, water, solid waste, hazardous materials, worker and community right-to-know, hazard communication, noise, radioactive material, resource protection, subdivision, inland wetlands and watercourses, health protection and similar environmental health, safety, building and land use as may now or at any time hereafter be in effect.

"Hazardous Materials" means any petroleum, petroleum products, fuel oil, waste oils, explosives, reactive materials, ignitable materials, corrosive materials, hazardous chemicals, hazardous wastes, hazardous substances, extremely hazardous substances, toxic substances, toxic chemicals, radioactive materials, infectious materials and any other element, compound, mixture, solution or substance which may pose a present or potential hazard to human health or the environment.

- 15.5 **Remediation:** If, at any time, there occurs, or has occurred, a release in, on, or about the Protected Property of any substance now or hereafter defined, listed, or otherwise classified pursuant to any federal, state, or local law, regulation, or requirement as hazardous, toxic or dangerous to the air, water or soil, or in any way harmful or threatening to human health or environment, Grantor agrees to take all steps necessary to assure its containment and remediation, including any cleanup that may be required, unless the release was caused by Grantee, in which case Grantee should be responsible for remediation.
- 15.6 **Control:** Nothing in this Easement may be construed as giving rise, in the absence of a judicial decree, to any right or ability in Grantee to exercise physical or managerial control over the day-to-day operations of the Protected Property, or any of Grantor's activities on the Protected Property, or otherwise to become an operation with respect to the Protected Property within the meaning of the Comprehensive Environmental Response Compensation and Liability Act of 1980, as amended ("CERCLA"), and MTCA.
- 15.7 **Indemnification:** Grantor hereby agrees to release and hold harmless, indemnify, and defend Grantee and its members, directors, officers, employees, agents, and contractors and the personal representatives, heirs, successors, and assigns of each of them costs, losses, damages, expenses, causes of action, claims, demands, or judgments, including, without limitation, reasonable attorney's fees, arising from or in any way connected with:
- (a) Injury to or the death of any person, or physical damage to any property, resulting from any act, omission, condition, or other matter related to or occurring on or about the Protected Property, regardless of cause unless due solely to the negligence of any of the Indemnified Parties; and
  - (b) The obligations, covenants, representations, and warranties in section 15.3.

## 16 Extinguishment, Condemnation, and Subsequent Transfer

- 16.1 **Extinguishment:** If circumstances arise that render the Purpose of this Easement impossible to accomplish, this Easement can only be terminated or extinguished, whether in whole or in part, upon a finding and declaration to that effect by a court of competent jurisdiction. Grantor's inability to carry on any or all of the permitted uses, or the unprofitability of doing so, does not impair the validity of this Easement and is not grounds for its extinguishment.
- 16.2 **Condemnation:** If all or any of the Protected Property is taken by exercise of the power of eminent domain or acquired by purchase in lieu of condemnation, whether by public, corporate, or other authority, so as to extinguish this Easement, in whole or in part, Grantor and Grantee must act jointly to recover the full value of the interest in the Protected Property subject to the taking or in lieu purchase and all direct or incidental damages resulting from the taking or in lieu purchase. All expenses reasonably incurred by Grantor and Grantee in connection with the taking or in lieu purchase must be paid out of the amount recovered.

- 16.3 **Valuation:** In the event of an extinguishment, or the taking of all or part of the Protected Property by eminent domain, the Grantee is entitled to a share of gross sale proceeds or condemnation award equal to the value of the Easement. For purposes of this section, the Parties agree that this Easement's value is determined by multiplying (a) the fair market value of the Protected Property unencumbered by the Easement (minus any increase in value attributable to improvements on the Protected Property), at the time of termination or extinguishment, by (b) the Valuation Ratio shown on page 1, which is the ratio of the appraised value of this Easement to the unrestricted fair market value of the Protected Property as these values were determined on the effective date of this Easement.
- 16.4 **Application of Proceeds:** Grantee must return any proceeds received due to extinguishment or condemnation to Skagit County's Conservation Futures Fund or its successor fund for use in purchasing conservation easements or development rights on other eligible sites under the program or successor program.
- 16.5 **Subsequent Transfers:**
- (a) Grantor agrees to:
- (1) Incorporate the terms of this Easement by reference in any deed or other legal instrument by which it divests itself of any interest in all or a portion of the Protected Property, including, without limitation, a leasehold interest; and
  - (2) Describe this Easement in and append it to any executory contract for the transfer of any interest in the Protected Property; and
  - (3) Obtain a certificate from the purchaser, leaseholder, or other party gaining an interest in all or part of the Protected Property and any financier, acknowledging their awareness of this Easement and their intent to comply with it. Such certificate must be appended to and recorded with any deed or other legal instrument by which Grantor divests itself of any interest in all or a portion of the Protected Property; and
  - (4) Give written notice to Grantee of the transfer of any interest in all or a portion of the Protected Property no later than 45 days prior to the date of such transfer. Such notice to Grantee must include the name, address, and telephone number of the prospective transferee or the prospective transferee's representative.
- (b) The failure of Grantor to perform any act required by this subsection does not impair the validity of this Easement or limit its enforceability in any way.

## 17 Amendment

This Easement may be amended by the execution and delivery of an amended easement deed, but only with the written consent of both Grantor and Grantee and any Beneficiary. If circumstances arise under which an amendment to or modification of this Easement would be appropriate, Grantor and Grantee are free to jointly amend this Easement; except that no amendment may diminish the effectiveness of this Easement in carrying out the Purpose of the Easement in any way and that only those amendments that strengthen the effectiveness of the Easement in carrying out the Purpose of the Easement may be permitted. An amendment may not affect the perpetual duration of the Easement and must be recorded in the official records of Skagit County, Washington, and any other jurisdiction in which such recording is required.



## 18 Assignment

This Easement is transferable, but Grantee may assign its rights and obligations under this Easement only to the Grantee's judicially appointed successor, except as provided in section 20.7. As a condition of transfer, Grantee must require that the transferee exercise its rights under the assignment consistent with the Purpose of this Easement. Grantee must notify Grantor in writing in advance of such assignment. The failure of Grantee to give such notice does not affect the validity of such assignment nor does it impair the validity of this Easement or limit its enforceability in any way.

## 19 Recording

Grantee will record this instrument in a timely fashion in the official records of Skagit County, Washington, and in any other appropriate jurisdictions, and may re-record it at any time as may be required to preserve its rights in this Easement.

## 20 General Provisions

- 20.1 **Controlling Law:** The interpretation and performance of this Easement is governed by the laws of the State of Washington.
- 20.2 **Counterparts:** The parties may execute this instrument in two or more counterparts, each of which must be signed by all parties. Each counterpart is deemed an original instrument as against any party who has signed it. In the event of any disparity between the counterparts produced, the recorded counterpart controls.
- 20.3 **Entire Agreement:** This instrument sets forth the entire agreement of the parties with respect to the Protected Property and supersedes all prior discussions, negotiations, understandings, or agreements relating to the Protected Property, all of which are merged into this Easement. No alteration or variation of this instrument is valid or binding unless contained in an amendment that complies with section 17.
- 20.4 **Joint and Several:** The obligations imposed by this Easement upon Grantor are joint and several.
- 20.5 **Liberal Construction:** Any general rule of construction to the contrary notwithstanding, this Easement must be liberally construed in favor of the grant to achieve the Purpose of this Easement and the policy and purpose of RCW 64.04.130 and RCW Chapter 84.34. If any provision in this instrument is found to be ambiguous, an interpretation consistent with the Purpose of this Easement that would render the provision valid must be favored over any interpretation that would render it invalid.
- 20.6 **No Forfeiture:** Nothing in this Easement will result in a forfeiture or reversion of Grantor's title in any way.
- 20.7 **No Merger:** In the event Grantee acquires all or a portion of the fee title to the Protected Property, the Parties intend that no merger of title will occur that would merge the restrictions of this Conservation Easement with fee title to the Protected Property and thereby eliminate them, and that the restrictions on the use of the Protected Property, as embodied in the Easement would remain permanent and perpetual restrictions on the use of the Protected Property. Grantee covenants to do whatever is required to prevent merge of title, including, if necessary, assignment of the Easement to an appropriate third party pursuant to section 18.

- 20.8 **Severability:** If any provision of this Easement, or its application to any person or circumstance, is found to be invalid, the remainder of the provisions of this Easement, or the application of such provision to persons or circumstances other than those as to which it is found to be invalid, as the case may be, may not be affected. If any material provision of this Easement, or the application thereof to any person or circumstance, is found to be invalid or unenforceable by any court of competent jurisdiction or is superseded by state or federal legislation, rules, regulations or decision, so that the intent of these provisions is frustrated, the parties agree to immediately negotiate a replacement provision to fulfill the intent of the superseded provisions consistent with the Purpose of this Easement and applicable law.
- 20.9 **Successors and Assigns:** The covenants, terms, conditions, and restrictions of this Easement are binding upon, and inure to the benefit of, the parties to this Easement and their respective personal representatives, heirs, successors, and assigns, and continue as a servitude running in perpetuity with the Protected Property.
- 20.10 **Termination of Rights and Obligations:** A party's rights and obligations under this Easement terminate upon transfer of the party's interest in the Easement or Protected Property, except that liability for acts or omissions occurring prior to transfer will survive transfer.
- 20.11 **Warranty of Title:** Grantor warrants that Grantor has good title to the Protected Property, that Grantor has the right to convey this Easement, and that the Protected Property is free and clear of any encumbrances.
- 20.12 **Effective Date:** The effective date of this Easement is the date of recording in the records of Skagit County, Washington. This Easement is not effective until recorded.

Each party is signing this agreement on the date stated opposite that party's signature. The individuals signing below, if signing on behalf of any entity, represent and warrant that they have the requisite authority to bind the entity on whose behalf they are signing.

ALEXANDER E. BALL



By: Name: Alexander E. Ball


Date: 7/14/23

State of Washington  
County of Skagit

**Individual Acknowledgement—RCW 42.44.100(1):**

I certify that I know or have satisfactory evidence that Alexander E. Ball is the person who appeared before me, and said person acknowledged that he signed this instrument and acknowledged it to be his free and voluntary act for the uses and purposes mentioned in the instrument.

Dated: 7/14/23



Signature of Notary Public

Brenda Olson

Printed Name of Notary Public

My appointment expires 8-30-26

(Notary Seal or Stamp Above)

The Skagit County Board of Commissioners does hereby accept the above Grant Deed of Conservation Easement this 14 day of August, 2023

Board of County Commissioners  
Skagit County, Washington

Ron Wesen

Ron Wesen, Chair

Lisa Janicki

Lisa Janicki, Commissioner

Peter Browning, Commissioner

Recommended:

[Signature]

Department Head

Approved as to form:

7/18/23

[Signature]  
Civil Deputy Prosecuting Attorney

Approved as to indemnification:

[Signature]

Risk Manager

Approved as to budget:

[Signature]

Budget & Finance Director

Attest:


Amber Erps

Clerk of the Board

State of Washington  
County of Skagit

I certify that I know or have satisfactory evidence that Ron Wesen, Lisa Janicki and Peter Browning are the persons who appeared before me, and said persons acknowledged that they signed this instrument, on oath stated that they were authorized to execute the instrument and acknowledged it as the County Commissioners of Skagit County to be the free and voluntary act of such party for the uses and purposes mentioned in the instrument.

Dated: 8/14/2023



Amber Erps

Signature of Notary Public

Amber Erps

Printed Name of Notary Public

My appointment expires 01-23-2025

**Acceptance of Property Interest by the Natural Resources  
Conservation Service on Behalf of the United States of America**

N/A

**Acceptance of Property Interest by the Washington State  
Recreation and Conservation Office**

N/A

## Exhibit A. Legal Description

### PARCEL "A": (P22107, P22108, P20306, P20304, P20290)

Government Lot 1 of Section 18, Township 34 North, Range 3 East, W.M.; also those portions of Government Lot 2 of Section 18, Township 34 North, Range 3 East, W.M.; and of Government Lot 5 of Section 12, and of Government Lots 1 and 5 of Section 13, all in Township 34 North, Range 2 East, W.M., described as follows:

Beginning at the Northwest corner of Section 18;  
 thence South 1,320 feet;  
 thence East 1,295.6 feet;  
 thence South 590.7 feet;  
 thence North 74°30' West 556.5 feet;  
 thence South 78°15' West 486 feet;  
 thence North 82°30' West 289.4 feet to an intersection with the Township line, at a point 1,822.8 feet South of the corner to Sections 7, 12, 13 and 18;  
 thence North 62° West 671 feet;  
 thence North 41°45' West 250 feet;  
 thence North 5° West 862 feet;  
 thence North 20°15' West 300 feet;  
 thence North 6°45' West 224 feet;  
 thence North 10°45' East 300 feet;  
 thence North 28°30' East 400 feet;  
 thence North 47°12' East 979.2 feet to an intersection with the aforesaid Township line;  
 thence South on the said Township line 1,350.9 feet to the point of beginning,

EXCEPT dike and ditch rights-of-way.

Situate in the County of Skagit, State of Washington.

### PARCEL "B": (P21201, P21202, P21203)

The Southeast  $\frac{1}{4}$  of the Southwest  $\frac{1}{4}$ , and the South  $\frac{1}{2}$  of the Southeast  $\frac{1}{4}$  of Section 7, Township 34 North, Range 3 East, W.M.,

EXCEPT that portion thereof conveyed to Skagit County for road purposes by deed recorded February 13, 1893 in Volume 27 of Deeds, page 426, records of Skagit County, Washington,

ALSO EXCEPT dike and ditch rights of way,

ALSO EXCEPT the following described tract:

A strip of land in the Southeast  $\frac{1}{4}$  of the Southwest  $\frac{1}{4}$  and the Southwest  $\frac{1}{4}$  of the Southeast  $\frac{1}{4}$  of Section 7, Township 34 North, Range 3 East, W.M., Skagit County, Washington, said strip being 50.00 feet in width, 25.00 feet on each side of the following described centerline:

Beginning at a point which is 145.00 feet opposite and Southerly of Highway Engineer's Station 103+79.61 of Center Line Survey of SR 536 (currently SR 20), March Point Road to Fredonia;  
 thence parallel to said Center Line Survey South 73°51'56" East (record South 75°50'01" East) for a distance of 805.12 feet to a point 145.00 feet opposite and Southerly of Station 111+84.73;  
 thence South for a distance of 865.22 feet to a point on the North line of said Southeast  $\frac{1}{4}$  of Southwest  $\frac{1}{4}$ , said point being the beginning of this centerline;

**PARCEL "B" continued:**

thence South a distance of 25.00 feet to a point which is offset 25.00 feet Southerly from the North line of said Southeast  $\frac{1}{4}$  of the Southwest  $\frac{1}{4}$ ;  
thence parallel with said North line South  $89^{\circ}26'11''$  East for a distance of 514.22 feet;  
thence parallel with and 25.00 feet offset Southerly from the North line of the Southwest  $\frac{1}{4}$  of Southeast  $\frac{1}{4}$  of said Section 7, South  $88^{\circ}58'14''$  East for a distance of 1,254.78 feet;  
thence South  $00^{\circ}34'06''$  West for a distance of 1,316.53 feet;  
thence South  $89^{\circ}25'17''$  East 36.67 feet and the terminus of this center line;

Situate in the County of Skagit, State of Washington.

**PARCEL "C": (P22092)**

The Northwest  $\frac{1}{4}$  of the Northwest  $\frac{1}{4}$  of Section 17, Township 34 North, Range 3 East, W.M.,

EXCEPT dike and ditch rights of way,


AND EXCEPT Young Road along the North line thereof.

Situate in the County of Skagit, State of Washington.

SUBJECT TO and TOGETHER WITH easements, reservations, restrictions, covenants, liens, leases, court causes, and other instruments of record.



### Exhibit B. Site Map/Plan and Building Envelope



The Building Envelope is synonymous with the Protected Property boundary.

form updated 11/17/2015

page B-1

## Exhibit C. Property Characterization

The Protected Property is primarily open farmland that has been classified as “prime farmland” by the Natural Resources Conservation Service, U.S. Department of Agriculture, and has been zoned by Skagit County as Agriculture—Natural Resource Land., defined as “low flat land with highly productive soil and is the very essence of the County’s farming heritage and character.”

The subject property is accessed off either LaConner Whitney Road or Young Road in western Skagit County, Washington. The property does not have an address but is along the west and east sides of LaConner Whitney Road and the north and south sides of Young Road west of Mount Vernon and north of LaConner. LaConner Whitney Road is a main access linkage between the town of LaConner and State Route 20. The land is about 3.75 miles north of LaConner and about 6.5 miles west of Mount Vernon and Interstate Highway 5. The Swinomish Channel is just west of the property and the Padilla Bay a little north of the property.

The Skagit River is within about six miles of the subject land. The neighborhood is dominated by commercial agriculture operations and is dotted with single-family residences and hobby farms. Neighborhood characteristics reflect relatively low-density improvements in a rural/agricultural setting. The land has frontage along two public roads. There is about 1,300 feet of frontage along LaConner Whitney Road and another 2,600 feet along Young Road. The subject land is bisected by both roads. Otherwise, the land is bordered and surrounded by Agriculture-NRL zoned land that is cultivated for growing crops.

The subject property is accessed directly from LaConner Whitney Road and Young Road, which are public roads. It has a non-elevated territorial view of surrounding farmland, foothills, and distant mountains, which is typical of agricultural bottom land in western Skagit County.

The land does not appear to be impacted by abnormal wetland conditions based on appraiser inspection, reviewing soil maps, and according to Skagit County Wetland Inventory map. The property is adjacent to designated fish habitat, Telegraph and Higgins Sloughs that are along the west side of the land.

This property has been in the Ball family for several decades. The subject property is used to support growing annual crops and is suitable for most crops grown in Skagit County. The land has had an agriculture-oriented use for several decades. According to the owner, the land is rented by Norm Nelson, Inc.

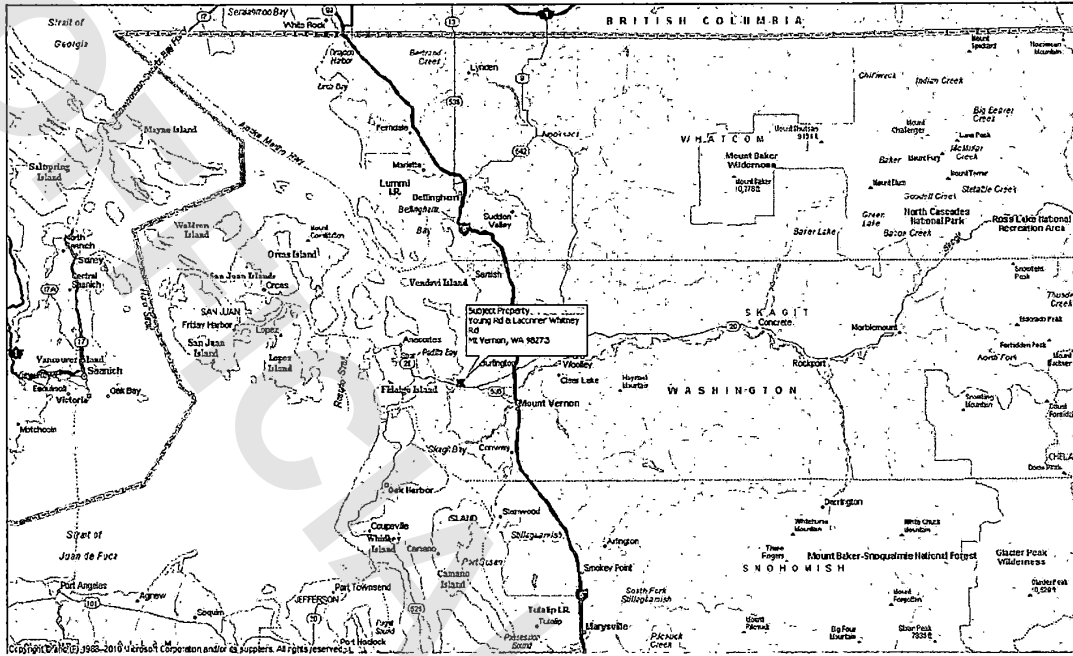
The land is generally level with slight depressions in elevation. The land is situated inside flood zone “A6” of the 100-year flood plain. The land does not experience particularly wet soil conditions, and the land is not susceptible to flooding because it is located in an area that is protected by a well-maintained levee system. Generally, drainage is controlled by surface and perimeter ditches or sloughs. Utilities commonly used to support agriculture use of the land are readily available along the road frontage. Research conducted using the Department of Ecology website indicates that there is not a water right for irrigation benefiting the subject land. The subject is situated outside of the Skagit Basin that is closed to new well drilling, so an exempt well could be installed, but a public water source is available.

The chart shows a breakdown of the soil types that comprises most of the subject land. The soil types are designated prime farmland. The stream type map shows fish habitat impacting the western portion of the subject land that is related to Telegraph and Higgins Sloughs.


NRCS Soil Units - Skagit County Area				
Unit #	Unit Name	Acres	% of Unit	Cap. Class.
123	Skagit silt loam	144.94	57.0%	4w
136	Sumas silt loam	109.34	43.0%	3w
Total acres		254.28	100.0%	

Brushy and possibly wet conditions are expected close to the levee related to Telegraph and Higgins Sloughs. Various non-fish habitat ditches exist. These conditions are typical for this type of property. The land is in the 100-year floodplain but has not flooded for a very long time. Although the river is nearby, the level system is well maintained. The driveways onto the land is typical dirt surface that is adequate for farming equipment. At this time, the subject land is not improved with structures or roads; impervious surface is at 0%.

### Exhibit D. Baseline Documentation

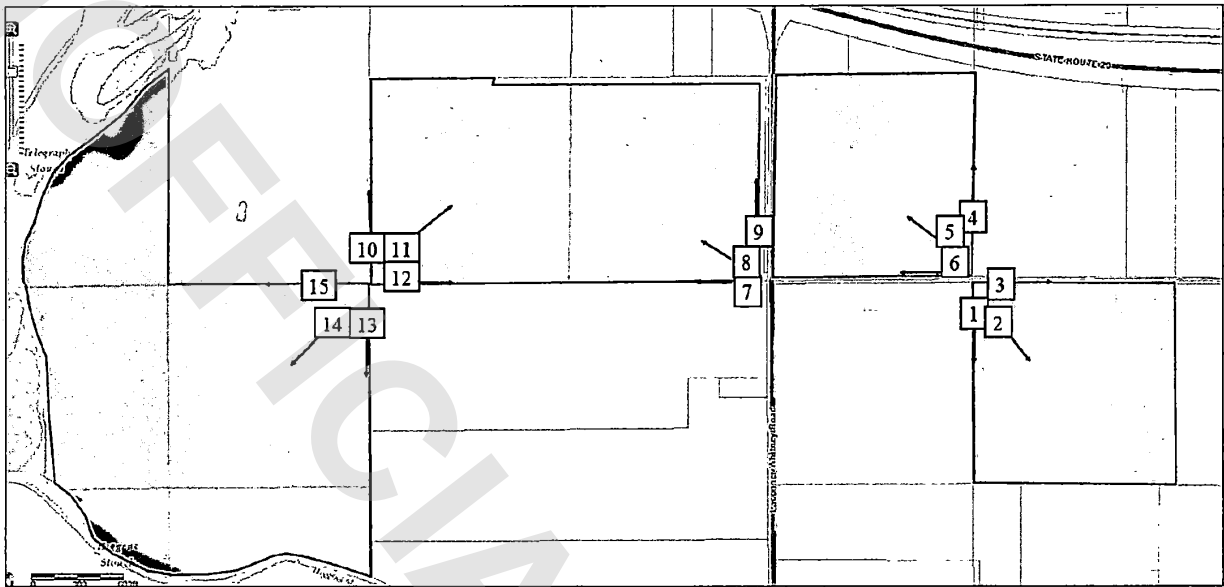


Regional Location Map




\*Source: Skagit County Assessor's iMap. Annotated by appraiser; boundaries are approximate, for visual reference only.

Aerial Photograph of Subject Property




Photograph Location Map

**Subject Property Photographs**



**#1- Looking south along the west property line of P22092 from near the NW corner.**




**#2- Looking SE across P22092 from near the NW corner.**



**#3- Looking east along the north property line of P22092 and Young Road from near the NW corner.**



**#4- Looking north along the east side of P21203 from near the SE corner.**



**#5- Looking NW across P21203 from near the SE corner.**



**#6- Looking west along the south line of P21203 and Young Road from near the SE corner.**

**Subject Property Photographs**



**#7- Looking west along the south property line of P21202 from near the SE corner.**



**#8- Looking NW across P21202 from near the SE corner.**




**#9- Looking north along the east line of P21202 and LaConner Whitney Rd from the SE corner.**



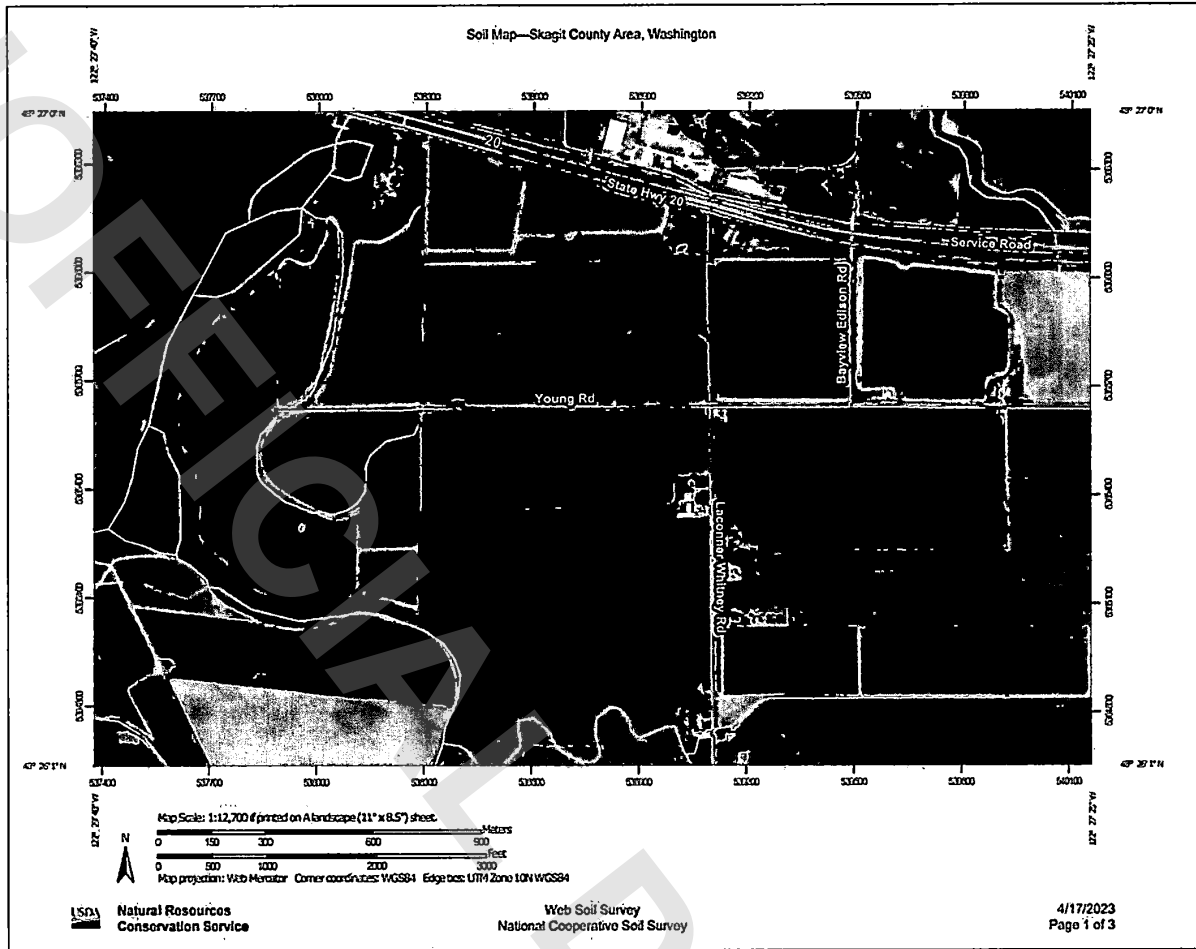
**#10- Looking north along the west line of P21201 from near the SW corner.**



**#11- Looking NE across P21201 from near the SW corner.**



**#12- Looking east along the south line of P21201 from near the SW corner.**



\*Source: [www.usda.gov](http://www.usda.gov). Annotated by appraiser; boundaries are approximate, for visual reference only.

### Subject Soil Map

### Exhibit E. USDA-Required Provisions

N/A

UNOFFICIAL DOCUMENT



**Exhibit F. RCO Rights and Requirements**

N/A

## Exhibit G. Subordination Agreement

N/A