

**RETURN ADDRESS:**

Puget Sound Energy, Inc.  
Attn: Real Estate/Right of Way  
1660 Park Lane  
Burlington, WA 98233

SKAGIT COUNTY WASHINGTON  
REAL ESTATE EXCISE TAX  
Affidavit No. 20239072  
Dec 19 2023  
Amount Paid \$69.29  
Skagit County Treasurer  
By Lena Thompson Deputy



**EASEMENT**

GRANTOR: GREENFIELD  
GRANTEE: PUGET SOUND ENERGY, INC.  
SHORT LEGAL: PTN E/2 GL1 SEC 12 TWN 35N RGE 10 E  
ASSESSOR'S PROPERTY TAX PARCEL: P45144 / 351012-0-041-0004

For and in consideration of good and valuable consideration, the receipt and sufficiency of which are hereby acknowledged, **JOEL W. GREENFIELD**, an unmarried man ("Grantor" herein), insofar as Grantor has rights or title, or any hereafter acquired rights or title, hereby conveys and warrants to **PUGET SOUND ENERGY, INC.**, a Washington Corporation ("Grantee" herein), for the purposes hereinafter set forth, a nonexclusive perpetual easement over, under, along across and through the following described real property ("Property" herein) in Skagit County, Washington:

**SEE EXHIBIT "A" ATTACHED HERETO AND BY THIS REFERENCE MADE A PART HEREOF.**

Except as may be otherwise set forth herein Grantee's rights shall be exercised upon that portion of the Property ("Easement Area" herein) described as follows:

**EASEMENT NO. 1: AN EASEMENT AREA TEN (10) FEET IN WIDTH BEING FIVE (5) FEET ON EACH SIDE OF THE CENTERLINE OF PSE'S FACILITIES AS NOW CONSTRUCTED OR TO BE CONSTRUCTED LYING WITHIN THAT PORTION OF THE ABOVE DESCRIBED PROPERTY.**

**EASEMENT AREA NO. 2: ALL AREAS LOCATED WITHIN A FIVE (5) FOOT PERIMETER OF THE EXTERIOR SURFACE OF ALL GROUND VAULTS AND TRANSFORMERS AS THE SAME ARE NOW CONSTRUCTED, TO BE CONSTRUCTED OR RELOCATED WITHIN THE ABOVE DESCRIBED PROPERTY.**

This easement description may be superseded at a later date with a surveyed description provided at no cost to Grantee.

**1. Purpose.** Grantee shall have the right to use the Easement Area to construct, operate, maintain, repair, replace, improve, remove, and enlarge one or more utility systems for purposes of transmission, distribution and sale of electricity. Such systems may include, but are not limited to:

- a. Overhead facilities.** Poles, towers and other support structures with crossarms, braces, guys and anchors; electric transmission and distribution lines; fiber optic cable and other lines, cables and facilities for communications; transformers, street lights, meters, fixtures, attachments and any and all other facilities or appurtenances necessary or convenient to any or all of the foregoing; and.

b. **Underground facilities.** Conduits, lines, cables, vaults, switches and transformers for electricity, fiber optic cable and other lines, cables and facilities for communications; semi-buried or ground-mounted facilities and pads, manholes, meters, fixtures, attachments and any and all other facilities or appurtenances necessary or convenient to any or all of the foregoing.

Following the initial construction of all or a portion of its systems, Grantee may, from time to time, construct such additional facilities as it may require for such systems. Grantee shall have the right of access to the Easement Area over and across the Property to enable Grantee to exercise its rights hereunder. Grantee shall compensate Grantor for any damage to the Property caused by the exercise of such right of access by Grantee.

**2. Easement Area Clearing and Maintenance.** Grantee shall have the right to cut, remove and dispose of any and all brush, trees or other vegetation in the Easement Area. Grantee shall also have the right to control, on a continuing basis and by any prudent and reasonable means, the establishment and growth of brush, trees or other vegetation in the Easement Area.

**3. Trees Outside Easement Area.** Grantee shall have the right to cut, trim, remove and dispose of any trees located on the Property outside the Easement Area that could, in Grantee's sole judgment, interfere with or create a hazard to Grantee's systems. Grantee shall, prior to the exercise of such right, identify such trees and make a reasonable effort to give Grantor prior notice that such trees will be cut, trimmed, removed or disposed of (except that Grantee shall have no obligation to identify such trees or give Grantor such prior notice when trees are cut, trimmed, removed or otherwise disposed of in response to emergency conditions). Grantor shall be entitled to no compensation for trees cut, trimmed, removed or disposed of except for the actual market value of merchantable timber (if any) cut and removed from the Property by Grantee.

**4. Grantor's Use of Easement Area.** Grantor reserves the right to use the Easement Area for any purpose not inconsistent with the rights herein granted, provided, however, Grantor shall not construct or maintain any buildings, structures or other objects on the Easement Area and Grantor shall do no blasting within 300 feet of Grantee's facilities without Grantee's prior written consent.

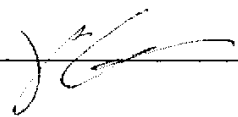
**5. Indemnity.** Grantee agrees to indemnify Grantor from and against liability incurred by Grantor as a result of Grantee's negligence in the exercise of the rights herein granted to Grantee, but nothing herein shall require Grantee to indemnify Grantor for that portion of any such liability attributable to the negligence of Grantor or the negligence of others.

**6. Abandonment.** The rights herein granted shall continue until such time as Grantee ceases to use the Easement Area for a period of five (5) successive years, in which event, this easement shall terminate and all rights hereunder, and any improvements remaining in the Easement Area, shall revert to or otherwise become the property of Grantor; provided, however, that no abandonment shall be deemed to have occurred by reason of Grantee's failure to initially install its systems on the Easement Area within any period of time from the date hereof.

**7. Successors and Assigns.** Grantee shall have the right to assign, apportion or otherwise transfer any or all of its rights, benefits, privileges and interests arising in and under this easement. Without limiting the generality of the foregoing, the rights and obligations of the parties shall inure to the benefit of and be binding upon their respective successors and assigns.

DATED this 27<sup>th</sup> day of FEB, 2023.


GRANTOR:


By: 

STATE OF WASHINGTON )  
 )SS  
COUNTY OF Whatcom )

On this 27<sup>th</sup> day of February, 2023, before me, a Notary Public in and for the State of Washington, duly commissioned and sworn, personally appeared **Joel W. Greenfield**, to me known to be the individual(s) who executed the within and foregoing instrument, and acknowledged that they signed the same as their free and voluntary act and deed, for the uses and purposes therein mentioned.

GIVEN UNDER my hand and official seal hereto affixed the day and year in this certificate first above written.



  
(Signature of Notary)

Amanda Hill  
(Print or stamp name of Notary)

NOTARY PUBLIC in and for the State of Washington, residing at Bellingham  
My Appointment Expires: 04/13/2026

Notary seal, text and all notations must not be placed within 1" margins

EXHIBIT "A"  
(REAL PROPERTY LEGAL DESCRIPTION)

THAT PORTION OF THE EAST HALF OF GOVERNMENT LOT 1, SECTION 12, TOWNSHIP 35 NORTH, RANGE 10 EAST, W.M. DESCRIBED AS FOLLOWS:

COMMENCING AT THE SOUTHEAST CORNER OF SAID GOVERNMENT LOT 1; THENCE NORTH 1 DEGREE 35'21" EAST ALONG THE EAST LINE OF SAID GOVERNMENT LOT 1, A DISTANCE OF 199.84 FEET TO THE NORTHERLY LINE OF STATE HIGHWAY 20;

THENCE NORTH 78 DEGREES 04'00" WEST ALONG THE NORTHERLY LINE OF SAID STATE HIGHWAY 20 A DISTANCE OF 223.61 FEET TO THE TRUE POINT OF BEGINNING;

THENCE CONTINUE NORTH 78 DEGREES 04'00" WEST ALONG SAID NORTHERLY LINE A DISTANCE OF 198.20 FEET TO THE EAST LINE OF THE WEST 210 FEET OF SAID EAST HALF OF GOVERNMENT LOT 1;

THENCE NORTH 1 DEGREE 26'47" EAST ALONG THE EAST LINE OF THE WEST 210 FEET A DISTANCE OF 223.51 FEET;

THENCE SOUTH 78 DEGREES 04'00" EAST PARALLEL WITH STATE HIGHWAY 20, A DISTANCE OF 198.20 FEET TO A POINT WHICH BEARS NORTH 1 DEGREE 26'47" EAST FROM THE TRUE POINT OF BEGINNING;

THENCE SOUTH 1 DEGREE 26'47" WEST A DISTANCE OF 223.51 FEET TO THE TRUE POINT OF BEGINNING.

SITUATE IN SKAGIT COUNTY, WASHINGTON.

