

When recorded return to:

Gary S. Simpson and Terri Simpson
21359 Egret Place
Mount Vernon, WA 98274

212124-LT

SKAGIT COUNTY WASHINGTON
REAL ESTATE EXCISE TAX

Affidavit No. 20240687

May 22 2024

Amount Paid \$21488.00
Skagit County Treasurer
By Kaylee Oudman Deputy

STATUTORY WARRANTY DEED

THE GRANTOR(S) **Michael Kibler and Lori Kibler, a married couple** for and in consideration of **TEN DOLLARS AND OTHER GOOD AND VALUABLE CONSIDERATION** in hand paid, conveys and warrants to **Gary S. Simpson and Terri Simpson, a married couple** the following described real estate, situated in the County of Skagit, State of Washington:

For Full Legal See Attached "Exhibit A"

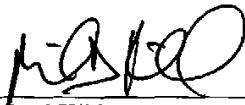
Abbreviated Legal: **Lot 3, Cedar Ridge Estates, Div. 1**

Tax Parcel Number(s): **4622-000-003-0002/P105699**


Subject to all covenants, conditions, restrictions, reservations, agreements and easements of record including, but not limited to, those shown in Land Title Company's Preliminary Commitment No. 212124-LT.

Dated this 21 day of May, 2024.

(attached to Statutory Warranty Deed)




Michael Kibler



Lori Kibler

STATE OF WASHINGTON
COUNTY OF SKAGIT

This record was acknowledged before me on 21 day of May, 2024 by Michael Kibler and
Lori Kibler



Signature

Notary

Title

My commission expires: NOV. 15, 2026




Exhibit A

LOT 3, PLAT OF CEDAR RIDGE ESTATES DIV. NO. 1, ACCORDING TO THE PLAT THEREOF
RECORDED IN VOLUME 15 OF PLATS, PAGES 147 THROUGH 152, RECORDS OF SKAGIT
COUNTY, WASHINGTON.

SITUATE IN THE COUNTY OF SKAGIT, STATE OF WASHINGTON.

Right to Manage Natural Resource Lands Disclosure

Skagit County's policy is to enhance and encourage Natural Resource Land management by providing County resident's notification of the County's recognition and support of the right to manage Natural Resource Lands, e.g., farm and forest lands.

Skagit County Code 14.38.030(2) requires, in specified circumstances, recording of the following disclosure in conjunction with the deed conveying the real property:

This disclosure applies to parcels designated or within 1 mile of designated agricultural land or designated or within 1/4 mile of rural resource, forest or mineral resource lands of long-term commercial significance in Skagit County.

A variety of Natural Resource Land commercial activities occur or may occur in the area that may not be compatible with non-resource uses and may be inconvenient or cause discomfort to area residents. This may arise from the use of chemicals; or from spraying, pruning, harvesting or mineral extraction with associated activities, which occasionally generates traffic, dust, smoke, noise, and odor. Skagit County has established natural resource management operations as a priority use on designated Natural Resource Lands, and area residents should be prepared to accept such incompatibilities, inconveniences or discomfort from normal, necessary Natural Resource Land operations when performed in compliance with Best Management Practices and local, State, and Federal law.

In the case of mineral lands, application might be made for mining-related activities including extraction, washing, crushing, stockpiling, blasting, transporting and recycling of minerals. If you are adjacent to designated NR Lands, you will have setback requirements from designated NR Lands.

Washington State Law at RCW 7.48.305 also establishes that:

...agricultural activities conducted on farmland and forest practices, if consistent with good agricultural and forest practices and established prior to surrounding nonagricultural and nonforestry activities, are presumed to be reasonable and shall not be found to constitute a nuisance unless the activity or practice has a substantial adverse effect on public health and safety. ...An agricultural activity that is in conformity with such laws and rules shall not be restricted as to the hours of the day or day or days of the week during which it may be conducted.