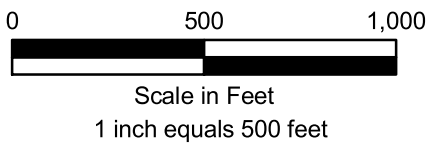
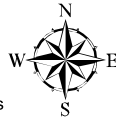


LACON - 3

LaConner: Potential Tsunami & Storm Surge Hazard Areas



Data Sources:
 City of LaConner - City limits
 WA Department of Natural Resources - Hydro
 Skagit County - Parcel coverage and Roads
 United States Geologic Society - Elevation Grid
 (The National Oceanic and Atmospheric Administration's (NOAA) tsunami data was unavailable at date of print.)



Areas at moderate risk of tsunami and storm surge activity reflect elevations less than or equal to 10 feet.

Legend

TSUNAMI AND STORM SURGE HAZARDS

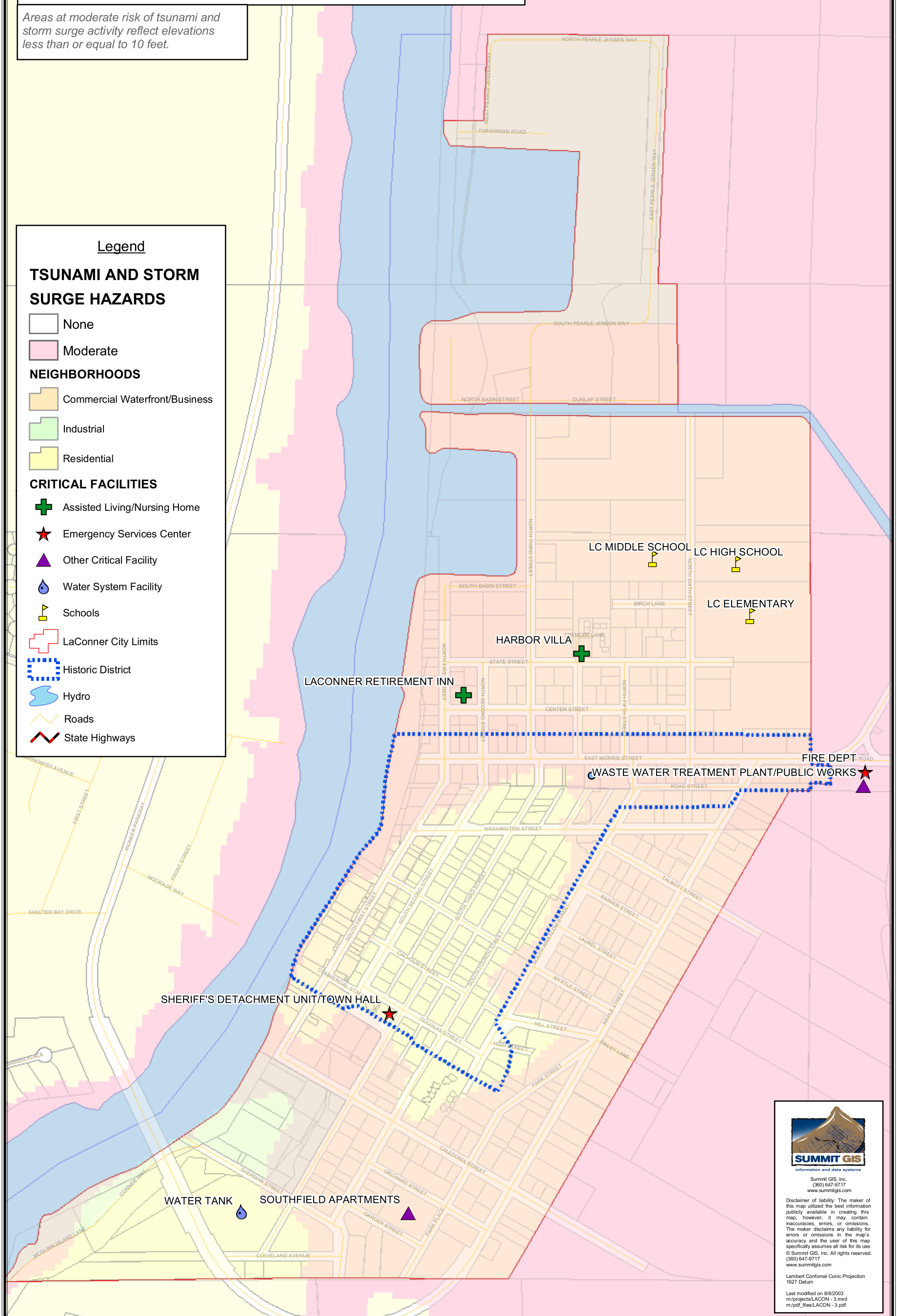
- None
- Moderate

NEIGHBORHOODS

- Commercial Waterfront/Business
- Industrial
- Residential

CRITICAL FACILITIES

- Assisted Living/Nursing Home
- Emergency Services Center
- Other Critical Facility
- Water System Facility
- Schools
- LaConner City Limits
- Historic District
- Hydro
- Roads
- State Highways



Summit GIS, Inc.
 (360) 647-9717
 www.summitgis.com

Disclaimer of liability: The maker of this map utilized the best information publicly available in creating this map, however, it may contain inaccuracies, errors, or omissions. The maker disclaims any liability for errors or omissions in the map's accuracy and the user of this map specifically assumes all risk for its use.

© Summit GIS, Inc. All rights reserved.
 (360) 647-9717
 www.summitgis.com

Lambert Conformal Conic Projection
 1927 Datum

Last modified on 8/8/2003
 m:\projects\LACON - 3.mxd
 m:\pdf_files\LACON - 3.pdf