




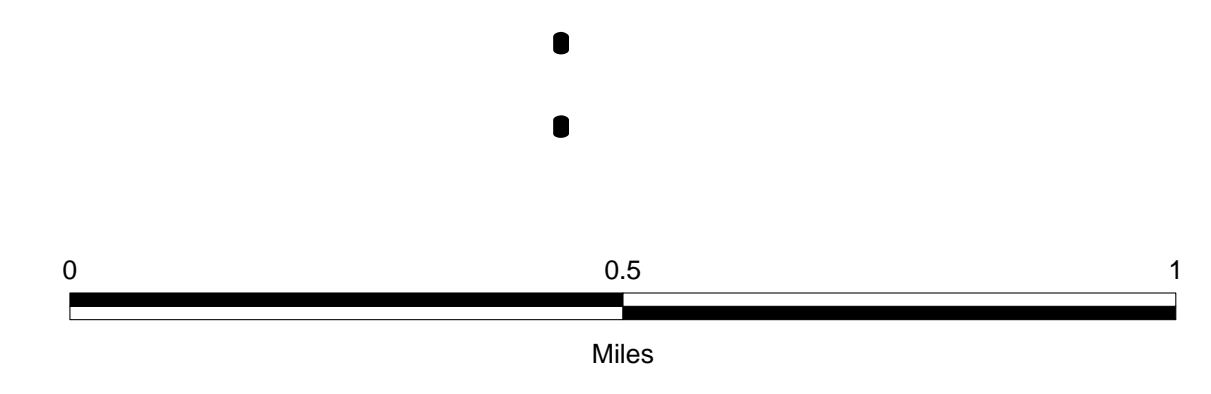


# LEGEND

-  Urban Growth Area Boundary
-  [URR] Urban Reserve Residential
-  [URC-I] Urban Reserve Commercial Industrial
-  [B-UD] Burlington
-  Incorporated Areas

For current up to date parcel information the maps available in the Skagit County Assessor office or on the web at [www.skagitcounty.net](http://www.skagitcounty.net) should be consulted.



December 23, 2024  
Map Print Date December 23, 2024



Map Produced By Skagit County GIS

# City of Burlington

## URBAN GROWTH AREA REGULATIONS