



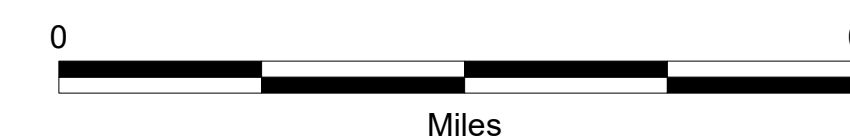
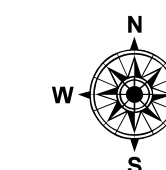


# LEGEND

-  Urban Growth Area Boundary
-  Incorporated Area
-  [URR] Urban Reserve Residential
-  [URC-I] Urban Reserve Commercial Industrial

For current up to date parcel information the maps available in the Skagit County Assessor office or on the web at [www.skagitcounty.net](http://www.skagitcounty.net) should be consulted.



October 29, 2018  
Map Print Date July 22, 2020



Map Produced By Skagit County GIS

# Town of Concrete

## URBAN GROWTH AREA REGULATIONS