





LEGEND

-  FAA Aeronautical Review Contours*
-  Contour Interval 5ft.
-  AEO Compatibility Zone Extent

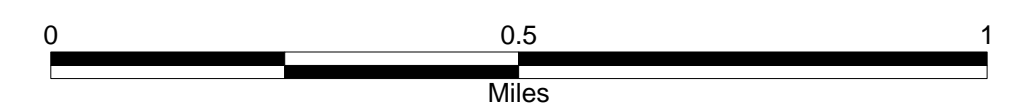
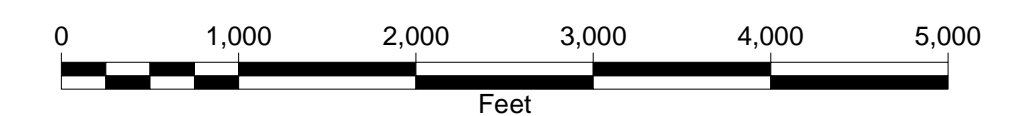
*Skagit County Code 14.16.210 (3) (d) (ii) (B)

Development that impedes the contours shown on the AEO FAA Aeronautical Review Map must submit a Notice of Proposed Construction or Alteration (FAA Form 7460-1 or its successor) to the FAA at least 45 days before the proposed start date of the proposed construction or alteration.

For More Information Please Visit the AEO Webpage at www.skagitcounty.net/aeo



Map Print Date March 2015



Skagit County GIS

Airport Environs Overlay (AEO)

FAA Aeronautical Review Contours