



Comprehensive Plan/Zoning Designations

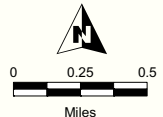
UGA	RURAL
Incorporated Areas	(RRV) Rural Reserve
(UGA) Urban Growth Areas	(RRI) Rural Intermediate
PUBLIC	(RV) Rural Village Residential
OSRSI	
NATURAL RESOURCE LAND	
(RRo-NRL) Rural Resource - NRL	
(Ag-NRL) Agriculture - NRL	
(SF-NRL) Secondary Forest - NRL	
(IF-NRL) Industrial Forest - NRL	
COMMERCIAL	
(RB) Rural Business	
(RC) Rural Center	
(RV) Rural Village Commercial	
(RFS) Rural Freeway Service	
(RI) Rural Industrial	
(RS) Rural Service	
(RSRT) Small-Scale Recreation & Tourism	
(CI) Cottage Industry / Small-Scale Business	
(RMI) Rural Marine Industrial	
(MC) Major Industrial Developments	
(MPD) Master Planned Resorts	
(MPP) (No properties currently designated)	

Alger Community Plan
Figure 4

Friday Creek
Low Flow Buffer Map

LEGEND

-  Friday Creek Low Flow Buffer
-  Alger Community Plan Study Area



Map Print Date January 2006
Skagit County GIS