



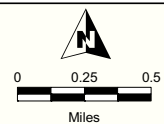


**Alger Community Plan**  
Figure 6

**Critical Areas Map**

**LEGEND**

-  National Wetland Inventory (see note)
-  Air Photo Interpretation of Wetland Boundaries
-  Hydric Soils
-  Alger Community Plan Study Area



Map Print Date January 2006  
Skagit County GIS