

FIGURE 24c.


HABITATS & SPECIES - FIN FISH



SKAGIT COUNTY
SHORELINE MASTER PROGRAM
UPDATE

SKAGIT COUNTY
SHORELINE MASTER PROGRAM
DRAFT


- MAP LEGEND**
- Fish Distribution¹, 2010
 - ~ Bull Trout
 - ~ Rainbow Trout
 - ~ Steelhead Trout
 - ~ Chinook Salmon
 - ~ Chum Salmon
 - ~ Coho Salmon
 - ~ Kokanee Salmon
 - ~ Pink Salmon
 - ~ Sockeye
 - ~ Coast Resident Cutthroat
 - ~ Westslope Cutthroat
 - ~ Sand Lance intertidal spawning habitat¹, 2010
 - ~ Surf Smelt intertidal spawning habitat¹, 2010
 - ~ Forage fish spawn beaches¹, 2010
 - ~ Pacific Herring adult holding areas¹, 2010
 - ~ Pacific Herring spawning areas¹, 2010
 - ~ Potentially Associated Wetlands
 - ~ SMP Waterbodies
 - ~ City Boundaries
 - ~ UGA Boundaries
 - ~ County Boundary



Scale = 1:72000

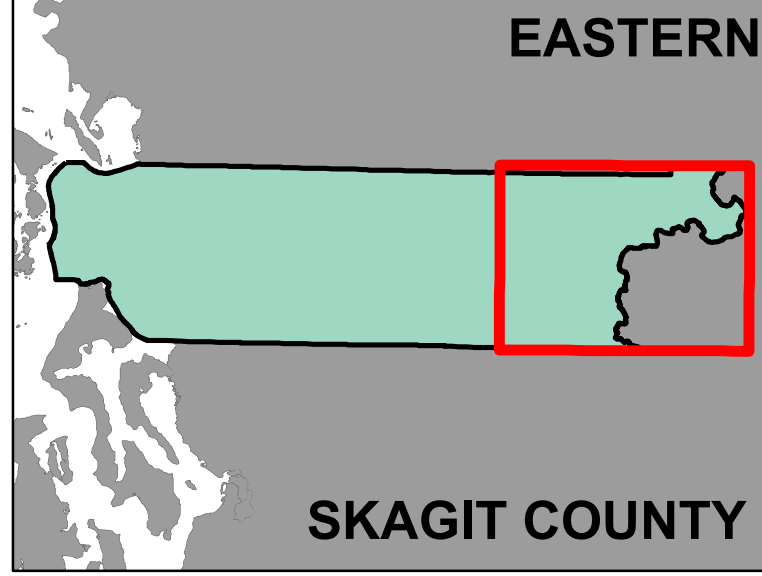
0 6,000 12,000
Feet

Date: 3/22/2011
File Name: Fig24_habitats_fish.mxd
Data source: Washington Department of Fish and Wildlife, Skagit County



THE WATERSHED COMPANY

All features depicted on this map are approximate. They have not been formally delineated or surveyed and are intended for planning purposes only. Additional site-specific evaluation may be needed to confirm/verify information shown on this map.



EASTERN

SKAGIT COUNTY

