

FIGURE 11 a.

SURFICIAL GEOLOGY



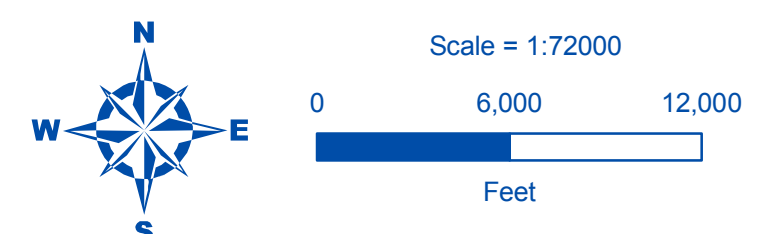
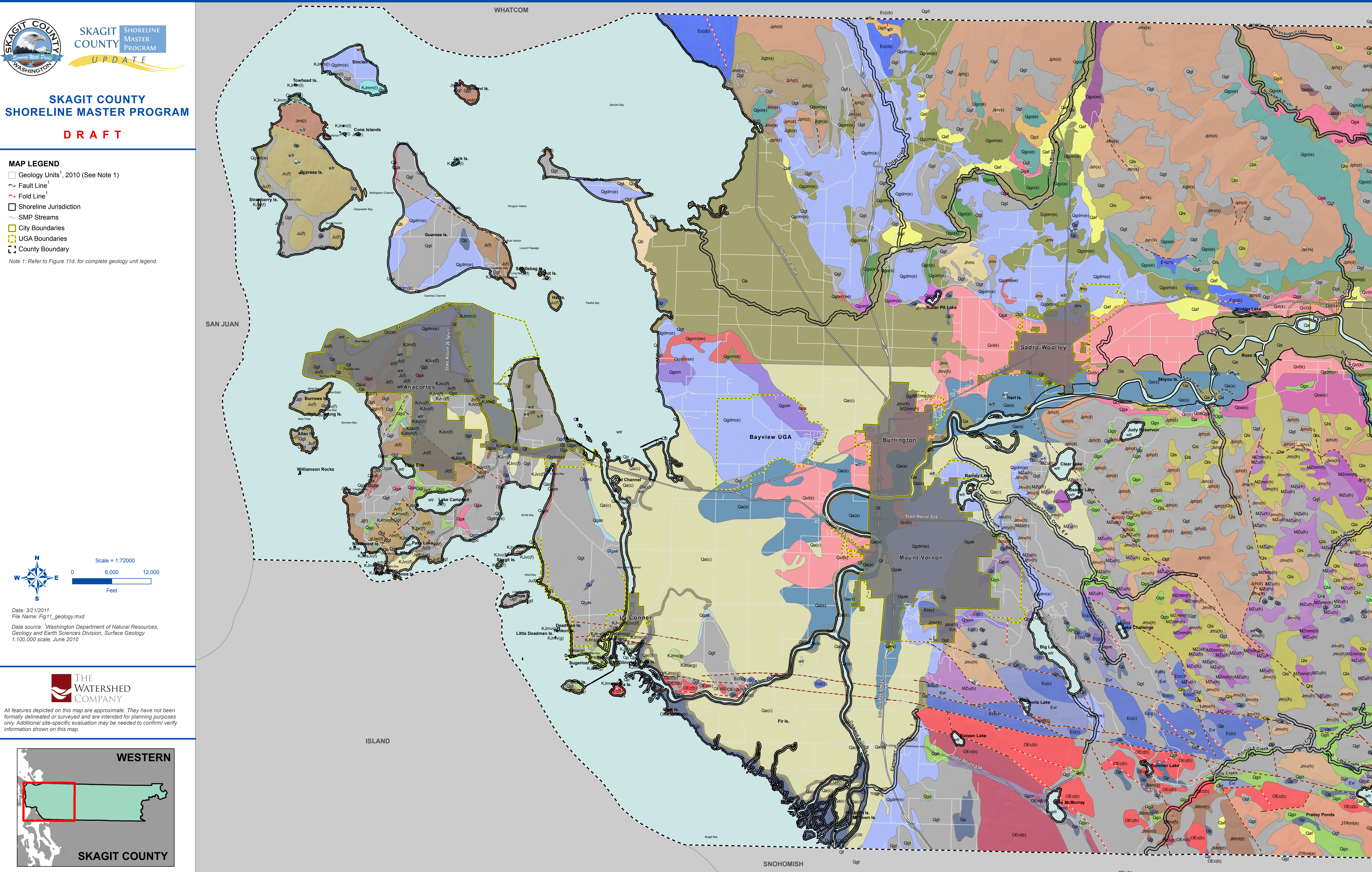
SKAGIT COUNTY SHORELINE MASTER PROGRAM

DRAFT

MAP LEGEND

- Geology Units¹, 2010 (See Note 1)
- - Fault Line¹
- - Fold Line¹
- Shoreline Jurisdiction
- ~ SMP Streams
- City Boundaries
- UGA Boundaries
- County Boundary

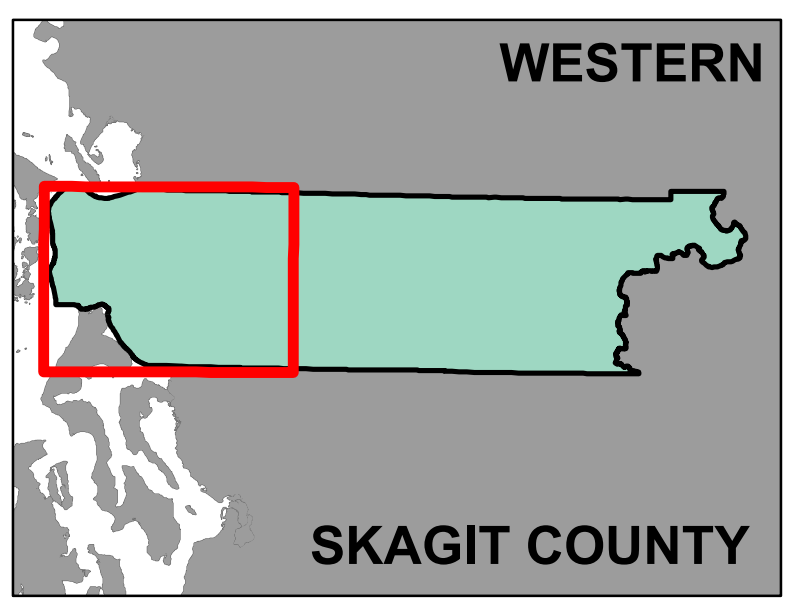
Note 1: Refer to Figure 11d, for complete geology unit legend.



Date: 3/21/2011
File Name: Fig11_geology.mxd
Data source: Washington Department of Natural Resources, Geology and Earth Sciences Division, Surface Geology 1:100,000 scale, June 2010



All features depicted on this map are approximate. They have not been formally delineated or surveyed and are intended for planning purposes only. Additional site-specific evaluation may be needed to confirm/verify information shown on this map.



WESTERN

SKAGIT COUNTY