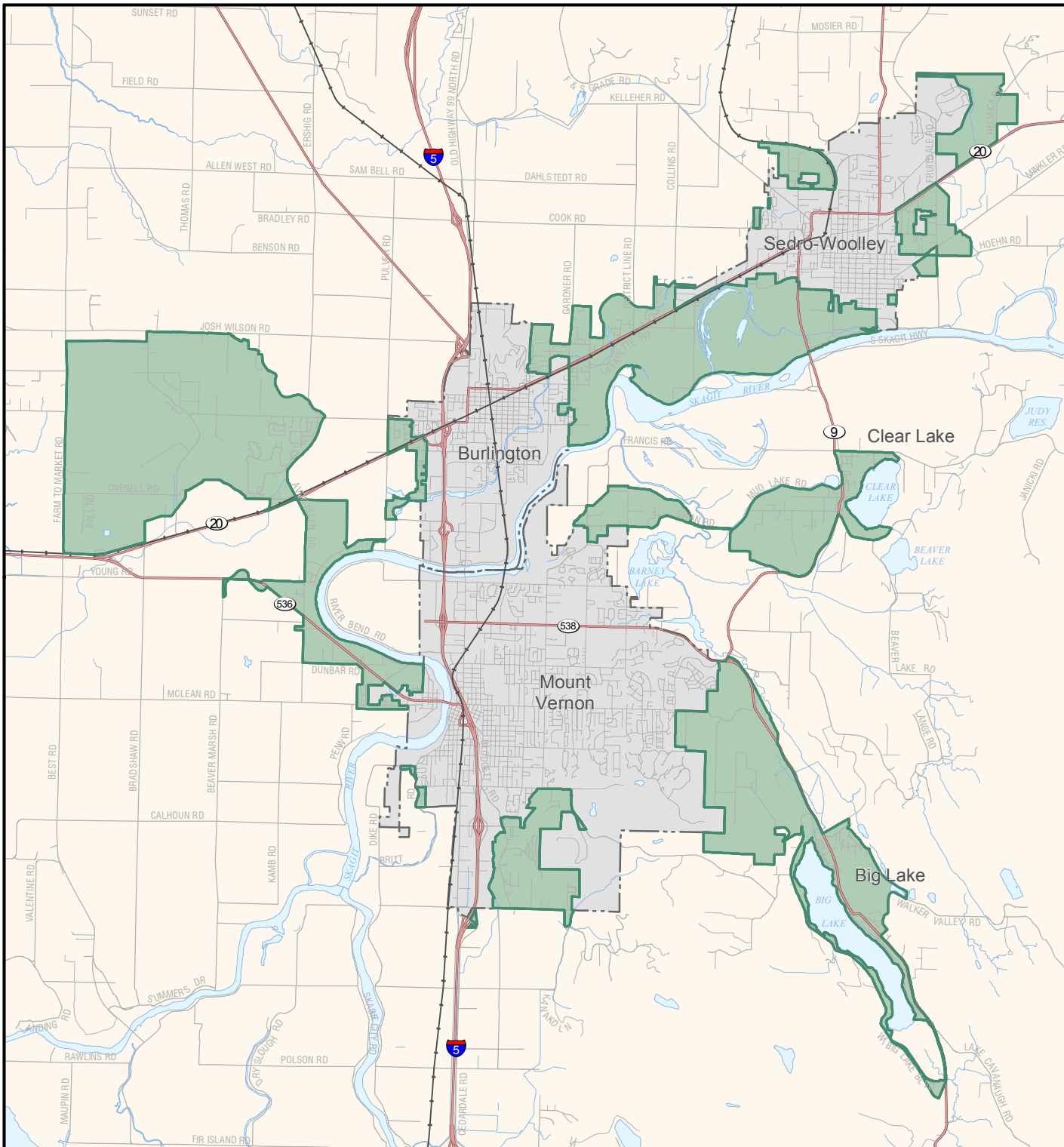




2017 Skagit County Municipal NPDES Coverage Areas

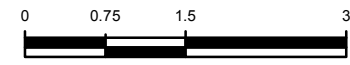


LEGEND

 Incorporated Areas

 NPDES Area (Unincorporated)

NPDES Coverage Area Boundary approved by Washington State Department of Ecology on 5/19/2014. Boundary changes have been made to reflect annexations since that time.



Miles

Map Created By:
Skagit County Geographic Information Services

Map Date: March 3, 2017

Map Area

SKAGIT
COUNTY